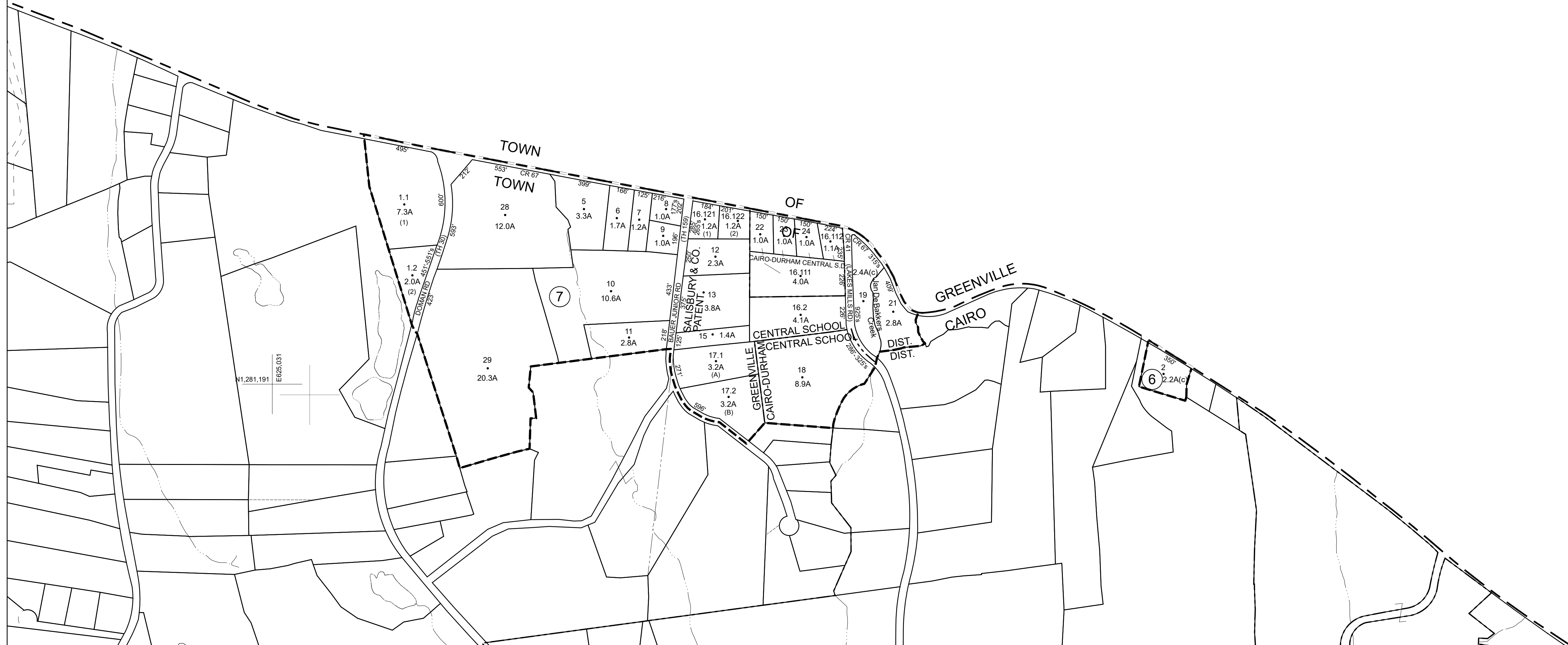


N1,289,191
E626,231

N1,289,191
E626,231



N1,281,191
E626,231

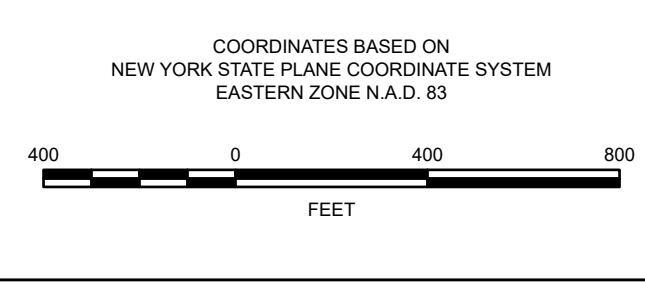
N1,281,191
E626,231

Prepared By
Greene County
Real Property Tax Service
411 Main Street
Catskill, NY 12414
(518) 719-3525

THIS MAP WAS PREPARED FOR TAX ADMINISTRATION PURPOSES ONLY. NOT INTENDED FOR USE IN CONVEYANCE OF LAND. ABSOLUTELY NO ACCURACY OR COMPLETENESS GUARANTEE IS IMPLIED OR INTENDED. ALL INFORMATION ON THIS MAP IS SUBJECT TO SUCH VARIATIONS AND CORRECTIONS AS MIGHT RESULT FROM A COMPLETE TITLE SEARCH AND/OR ACCURATE FIELD SURVEY.

MAP CONVERTED TO ARC/INFO FORMAT
BY ANALYTICAL SURVEYS, INC. NOVEMBER 1998

DIGITALLY CONVERTED SUMMER 2006
BY WIELER MAPPING, INC. A DIVISION OF THE JAMES W. BEWELL CO.
NAD 1983 STATE PLANE, NEW YORK EAST FEET



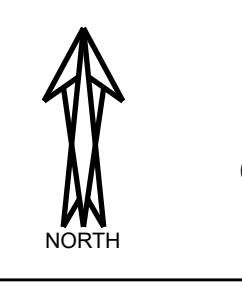
MAP DATES	
PUBLICATION DATE:	3/1/2008
REVISION DATE:	11/28/2022
CONVERSION TO NAD 1983:	1/22/1/2006
N.Y.S. CONVERSION APPROVAL:	4/14/2004
CONVERSION TO DIGITAL FORMAT:	1998 & 2003
N.Y.S. APPROVAL:	1/22/1/1981

SPECIAL DISTRICTS	
SCHOOL:	155401, 193201
FIRE:	CAIRO
WATER:	
LIGHT:	
HYDRANT:	
SEWER:	
REFORESTATION:	
AMBULANCE:	
GAS:	
AGRICULTURAL:	
MISCELLANEOUS:	

LEGENDS	
PROPERTY LINE	---
BLOCK LIMIT LINE	---
TOWN VILLAGE CITY	---
COUNTY LINE	---
GREAT LOT OR TRACT LINE	---
SCHOOL DISTRICT LINE	---
FIRE DISTRICT LINE	---
WATER DISTRICT LINE	---
SEWER DISTRICT LINE	---
LIGHT DISTRICT LINE	---
RAILROAD	---
GREAT LOT OR TRACT NUMBER	①
TAX MAP BLOCK NUMBER	②
SUBDIVISION LOT NUMBER	(14)
TAX MAP LOT NUMBER	21
SUBDIVISION LOT LINE	---
WATER COURSE	---

LEGENDS	
CALCULATED ACREAGE	17.5A(3)
DEED ACREAGE	17.5A
SCALED DIMENSION	225%
DEED DIMENSION	173'
COORDINATE LOCATOR POSITION	+
DENOTES COMMON OWNER	+

51.00	GRE	GRE
SHEET INDEX		



TAX MAP
TOWN OF CAIRO
GREENE COUNTY
NEW YORK 52.00