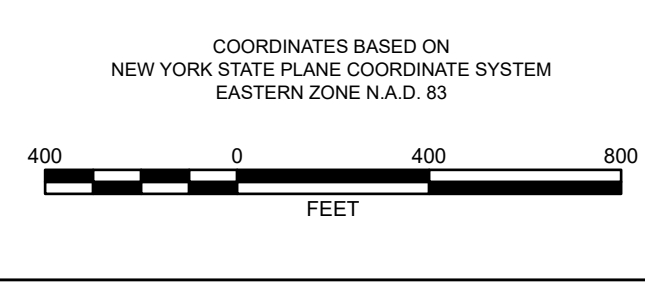




Prepared By  
**Greene County**  
 Real Property Tax Service  
 411 Main Street  
 Catskill, NY 12414  
 (518) 719-3525

THIS MAP WAS PREPARED FOR TAX ADMINISTRATION PURPOSES ONLY. NOT INTENDED FOR USE IN CONFORMANCE OF LAND. ABSOLUTELY NO ACCURACY OR COMPLETE QUANTITIES IS IMPLIED OR INTENDED. ALL INFORMATION ON THIS MAP IS SUBJECT TO SUCH VARIATIONS AND CORRECTIONS AS MIGHT RESULT FROM A COMPLETE TITLE SEARCH AND/OR ACCURATE FIELD SURVEY.  
 MAP CONVERTED TO ANTI-CIPRIS FORMAT BY ANALYTICAL SURVEYS, INC. NOVEMBER 1998  
 DIGITALLY CONVERTED SUMMER 2006  
 BY WELLS MAPING, INC. A DIVISION OF THE JAMES W. SEWELL CO. NAD 1983 STATE PLANE, NEW YORK EAST FEET



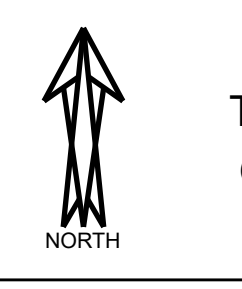
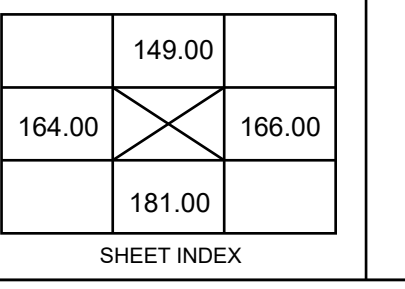
MAP DATES	
PUBLICATION DATE:	3/1/2025
REVISION DATE:	6/11/2025
CONVERSION TO NAD 1983 1/22/2006	
N.Y.S. CONVERSION APPROVAL:	4/14/2004
CONVERSION TO DIGITAL FORMAT:	1998 & 2003
N.Y.S. APPROVAL:	1/22/1981

SPECIAL DISTRICTS	
SCHOOL:	193601
FIRE:	HUNTER FIRE PROT. NO. 2, H.F.-TANNERSVILLE
WATER:	
LIGHT:	HUNTER LIGHT DISTRICT 3
HYDRANT:	
SEWER:	

LEGENDS	
PROPERTY LINE	---
BLOCK LIMIT LINE	---
TOWN/VILLAGE/CITY	---
COUNTY LINE	---
GREAT LOT OR TRACT LINE	---
SCHOOL DISTRICT LINE	---
FIRE DISTRICT LINE	---
WATER DISTRICT LINE	---
SEWER DISTRICT LINE	---
LIGHT DISTRICT LINE	---
RAILROAD	---

LEGENDS	
GREAT LOT OR TRACT NUMBER	(3)
TAX MAP BLOCK NUMBER	(2)
SUBDIVISION LOT NUMBER	(14)
TAX MAP LOT NUMBER	21
SUBDIVISION LOT LINE	---
WATER COURSE	---

LEGENDS	
CALCULATED ACREAGE	17.5A(c)
DEED ACREAGE	17.5A
SCALED DIMENSION	225'
DEED DIMENSION	173'
COORDINATE LOCATOR POSITION	
DENOTES COMMON OWNER	



**TAX MAP**  
 TOWN OF HUNTER  
 GREENE COUNTY  
 NEW YORK  
 165.00